






# EAST BUFFALO TOWNSHIP

## Official Zoning Map

For Planning Purposes Only  
Not For Engineering Use

-  Municipal Boundaries
-  Roads
-  Railroad
-  Streams
-  Parcels

### ZONING DISTRICTS

- A-P** Agricultural Preservation
- A-R** Agricultural Residential
- B-U** Bucknell University
- G-C** General Commercial
- H-C** Highway Commercial
- I-1** Industrial
- R-1** Low Density Residential
- R-2** Medium Density Residential
- R-U** Urban Residential
- W-P** Woodland Preservation



0 1,250 2,500 5,000 Feet

Mapping by: Union County GIS Department, March 2002  
Revised October 2003; Revised September 2009;  
Revised January 2011; Revised April 2016.

Source: Union County GIS Data,  
State Plane Coordinates, North Zone, NAD 83

